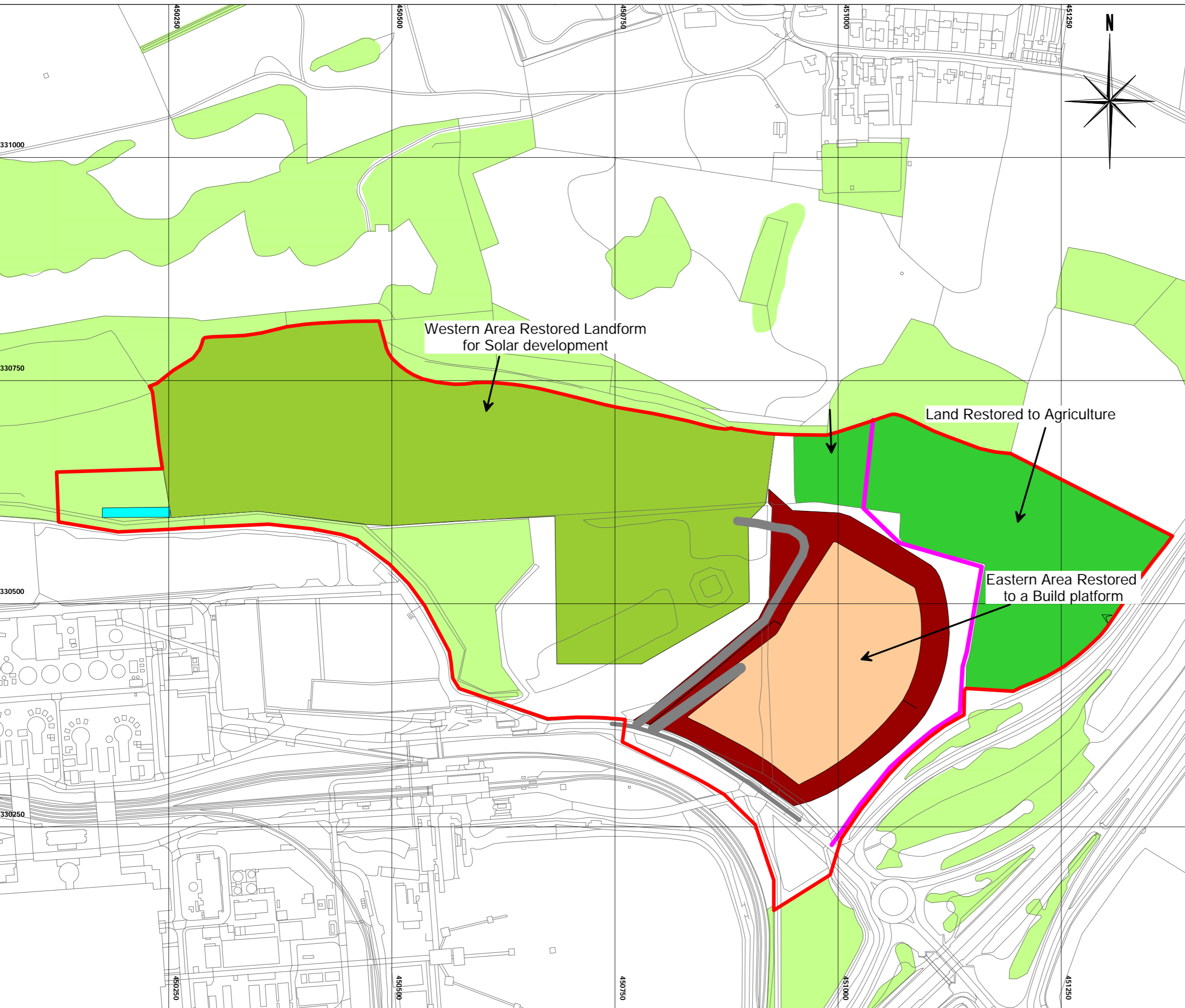
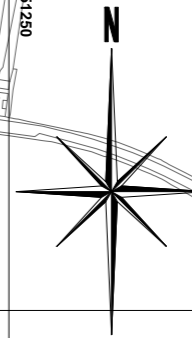


Plan 8: Restoration

Scale: 1:4,000 @ a3
Drawn by: RC
Date: 21/11/2023

Legend

-  Tress & Scrub Retained
-  Restored Build Platform
-  Water Management
-  Restored Solar Field
-  Restored Agricultural Land
-  Planning Application Boundary
-  Public Footpath Diversion
-  Site Access Road

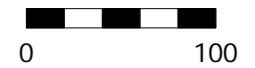


Western Area Restored Landform
for Solar development

Land Restored to Agriculture

Eastern Area Restored
to a Build platform

1 centimeter on map = 40.00 map units



Parallel True to Scale: Anywhere in the map